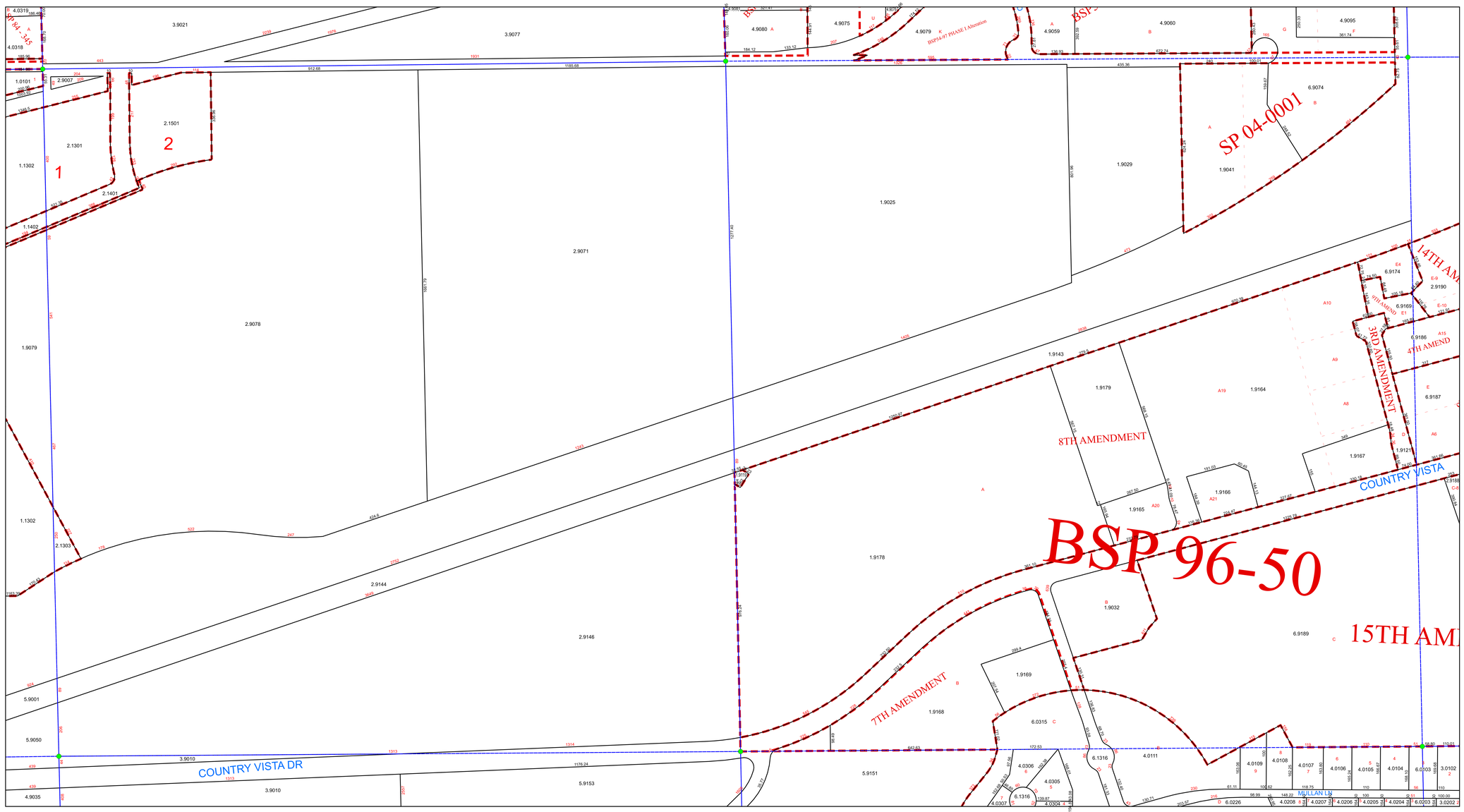

N1/2 SEC. 16
T 25N.,RNG 45 E.W.M.

N

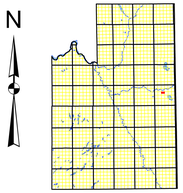

Map Legend

- Parcel Boundary
- Subdivision Boundary
- Subdivision Lots
- Platted Lots
- Vacated Platted Lots
- Mobile Park Boundary
- Condominium Boundary
- Water Feature
- Quarter Section Lines
- PLSS POINT (GPS)
- PLSS POINT (Record)
- PLSS POINT (APPROXIMATE)

205.00 Record Distances

205 Approximate Distances

Assessor Parcel # = 5516(+ The Number On The Map)
Unless Otherwise Specified
GPS Controlled Section

200 100 0 200
Feet

1 Inch = 200 Feet

This map is provided 'AS IS', without any warranty of any type whether expressed or implied, including any warranties of merchantability or fitness for a particular purpose. The Data contained on this map is compiled from numerous sources, and is subject to constant change, and its accuracy cannot be guaranteed. The County does not warrant that the information contained on the map will meet the requirements of the recipient. The recipient assumes the entire risk, including quality and usefulness of any data contained on this map. The County will not be liable in any event for any damages of any kind whatsoever resulting from use of this map. This limitation of the County's liability will apply regardless of the form of action, whether in contract or tort.



Copyright Spokane County Assessors Map Production Date: 11/6/2013